


# Koran Tract

Bossier Parish, Louisiana, 33.4 AC +/-



 Boundary

|  Boundary 31.13 ac

| SOIL CODE | SOIL DESCRIPTION                              | ACRES    | %     | NCCPI | CAP |
|-----------|---|----------|-------|-------|-----|
| WrA       | Wrightsville silt loam, 0 to 1 percent slopes | 31.13    | 100.0 | 58    | 3w  |
| TOTALS    |   | 31.13(*) | 100%  | 58.0  | 3.0 |









(\*) Total acres may differ in the second decimal compared to the sum of each acreage soil. This is due to a round error because we only show the acres of each soil with two decimal.

### Capability Legend

Increased Limitations and Hazards

Decreased Adaptability and Freedom of Choice Users

Land, Capability

|              |  |  |  |  |  |  |  |  |
|--------------|---|---|---|---|--|---|---|---|
|              | 1   | 2   | 3   | 4   | 5  | 6   | 7   | 8   |
| 'Wild Life'  | •   | •   | •   | •   | •  | •   | •   | •   |
| Forestry     | •   | •   | •   | •   | •  | •   | •   |   |
| Limited      | •   | •   | •   | •   | •  | •   | •   |   |
| Moderate     | •   | •   | •   | •   | •  | •   |   |   |
| Intense      | •   | •   | •   | •   | •  |   |   |   |
| Limited      | •   | •   | •   | •   |  |   |   |   |
| Moderate     | •   | •   | •   |   |  |   |   |   |
| Intense      | •   | •   |   |   |  |   |   |   |
| Very Intense | •   |   |   |   |  |   |   |   |

### Grazing Cultivation

(c) climatic limitations (e) susceptibility to erosion

(s) soil limitations within the rooting zone (w) excess of water